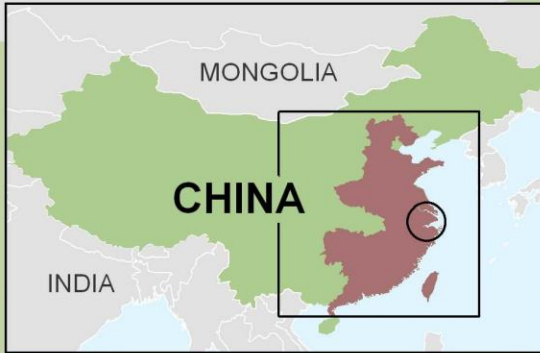
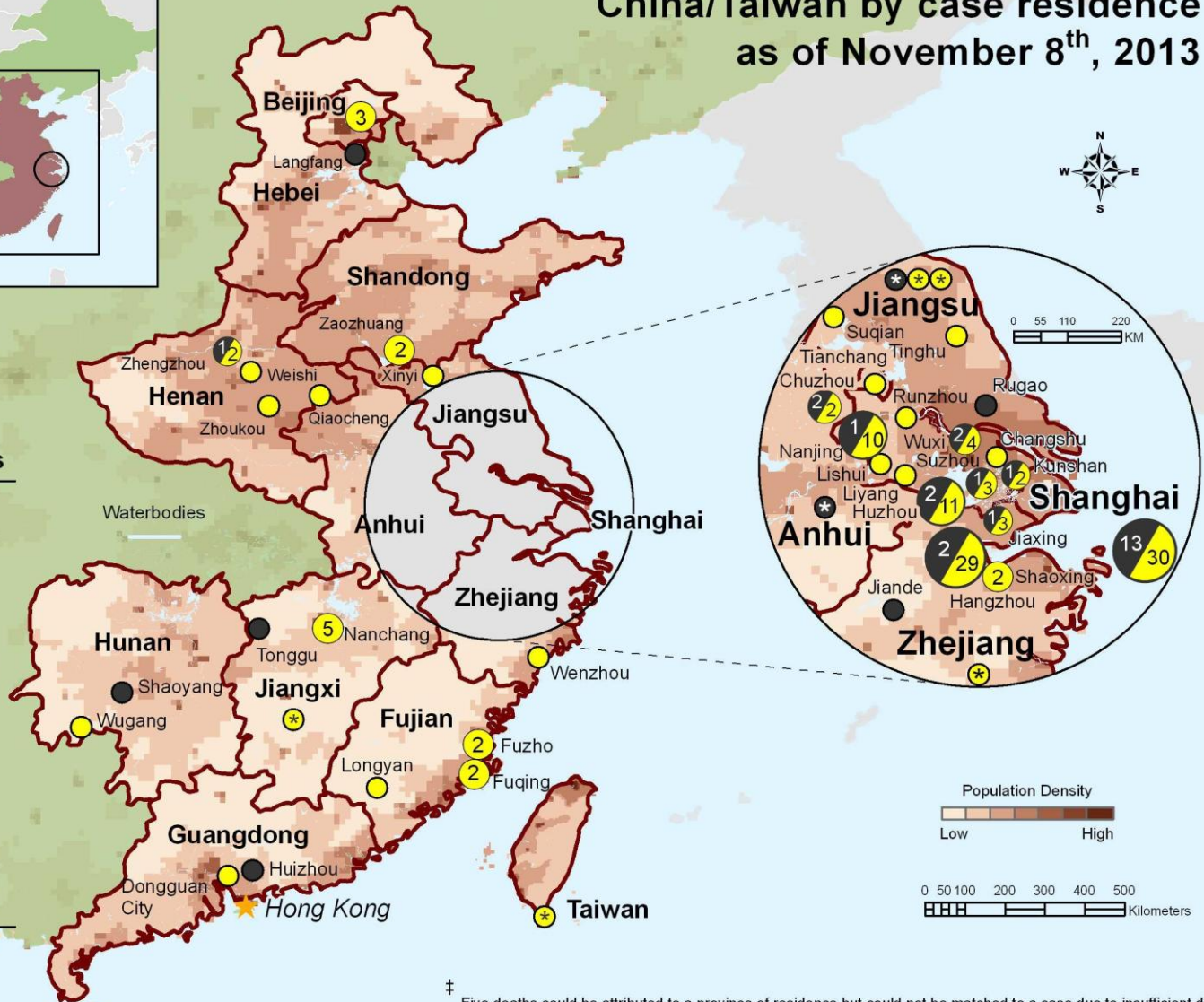


H7N9 influenza activity

China/Taiwan by case residence
as of November 8th, 2013



Province	Deaths / Cases
Anhui	4 / 5
Beijing	0 / 3
Fujian	0 / 5
Guangdong	0 / 2
Hebei	1 / 1
Henan	1 / 4
Hunan	1 / 2
Jiangsu	10 / 30
Jiangxi	1 / 7
Shandong	0 / 2
Shanghai	13 / 30
Zhejiang	7 / 48
Taiwan	0 / 1
Total	45† / 140



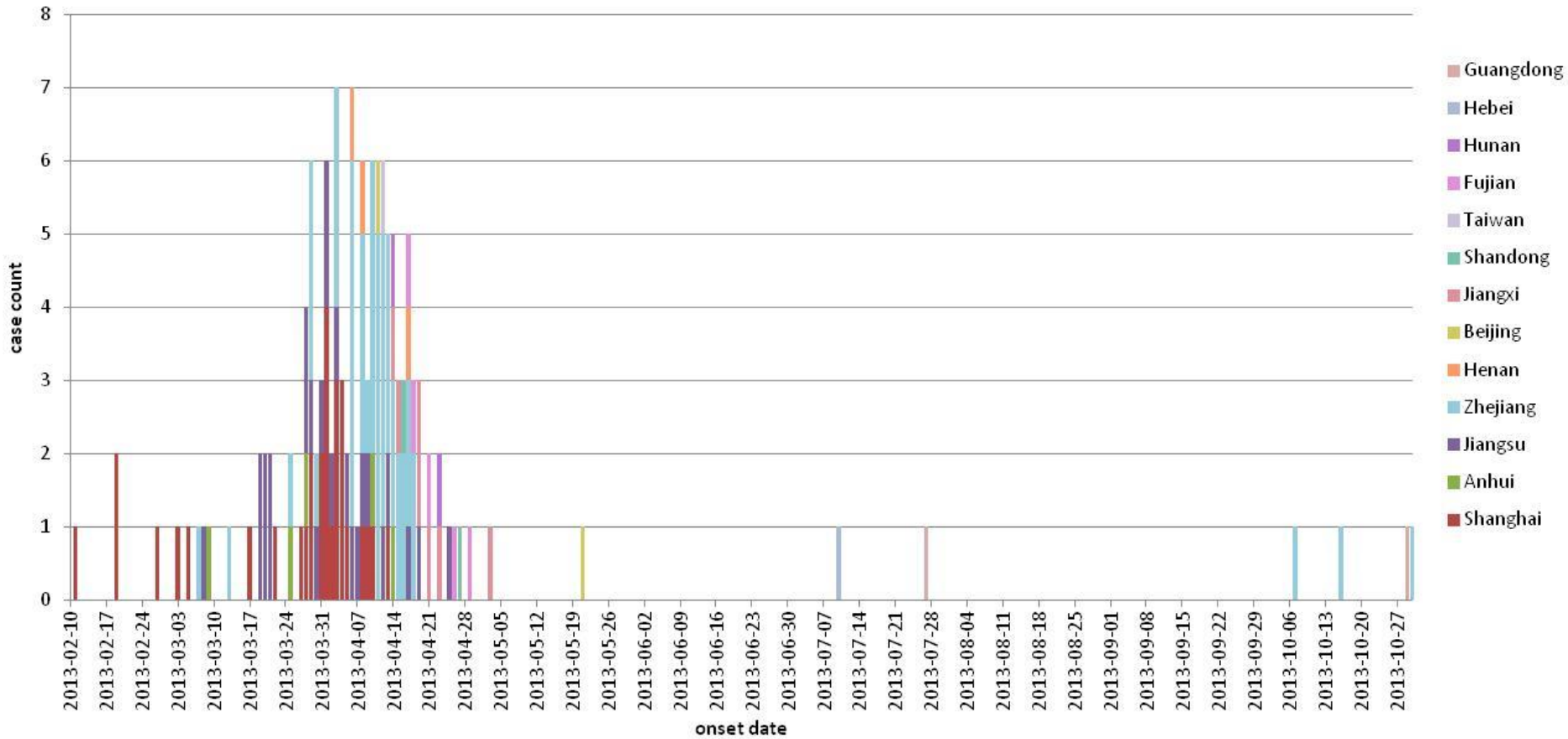
† Five deaths could be attributed to a province of residence but could not be matched to a case due to insufficient data; these deaths are included in the province-specific totals but are not depicted on the map. An additional seven deaths could not be attributed to a province of residence due to insufficient data but are included in the overall total.

* Cases that could not be attributed to a city of residence due to insufficient data.

Data compiled from ProMed, GPHIN alerts and other public reports. Map created November 8th, 2013 by BCCDC.

Nov 8, 2013 H7N9 Epidemic Curve

count of Avian influenza A/H7N9 cases,
by place of residence and symptom onset date*



*Does not include: 1 Henan, 4 Jiangsu cases with unknown onset date; one asymptomatic case in Beijing.